

May 16, 2017

Mr. Ferrell Wheeler
Chairman
Garza County Underground Water Conservation District
300 W. Main Street
Post, TX 79356

Dear Mr. Wheeler:

Texas Water Code, Section 36.1084, Subsection (b) states that the Texas Water Development Board's (TWDB) Executive Administrator shall provide each groundwater conservation district and regional water planning group located wholly or partly in the groundwater management area with the modeled available groundwater in the management area based upon the desired future conditions adopted by the districts. This letter and the attached report (GAM Run 16-028 MAG) are in response to this directive.

District representatives in Groundwater Management Area 2 adopted desired future conditions for the Ogallala, Edwards-Trinity (High Plains), and Dockum aquifers on October 19, 2016. The TWDB received the desired future condition explanatory report and related material from the Groundwater Management Area 2 groundwater consultant, Dr. William Hutchison, on November 2, 2016.

Texas Water Code, Section 36.001, Subsection (25) defines modeled available groundwater as "the amount of water that the executive administrator determines may be produced on an average annual basis to achieve a desired future condition established under Section 36.108." We report modeled available groundwater estimates by aquifer, groundwater conservation district, county, regional water planning area, and river basin for use by groundwater conservation districts and for use in the regional water planning process.

I encourage open communication and coordination between groundwater conservation districts, regional water planning groups, and the TWDB to ensure that the modeled available groundwater reported in regional water plans and groundwater management plans are not in conflict. The estimates of modeled available groundwater are the pumping volumes that would have to occur to achieve the desired future conditions using the best available scientific tools. However, these estimates are based on assumptions of the magnitude and distribution of projected pumping in the aquifer. It is, therefore, important for groundwater conservation districts to monitor whether their management of pumping

Our Mission

To provide leadership, information, education, and support for planning, financial assistance, and outreach for the conservation and responsible development of water for Texas

Board Members

Bech Bruun, Chairman | Kathleen Jackson, Board Member | Peter Lake, Board Member
Jeff Walker, Executive Administrator

Ferrell Wheeler, Chairman
May 16, 2017
Page 2

is achieving their desired future conditions. I encourage districts to continue to work with us to better define modeled available groundwater as additional information may help better assess responses of the aquifer to pumping and the distribution of pumping now and in the future.

Please contact Dr. Rima Petrossian of our Groundwater Technical Assistance staff at 512-936-2420 or rima.petrossian@twdb.texas.gov if you have any questions or need any further information.

Respectfully



Jeff Walker
Executive Administrator

Attachment: GAM Run 16-028 MAG

c w/att.: William R. Hutchison, Groundwater Consultant
Kevin W. Krueger, Colorado River Municipal Water District
Kelly Davila, South Plains Association of Governments
Simone Kiel, Freese & Nichols, Inc.
Paula Jo Lemonds, HDR, Inc
L'Oreal Stepney, Deputy Director, Office of Water, Texas Commission on Environmental Quality
Kim Wilson, Texas Commission on Environmental Quality
Kelly Mills, Texas Commission on Environmental Quality
Robert Mace, Deputy Executive Administrator, Water Science and Conservation
Larry French, Groundwater Division
Temple McKinnon, Water Use, Projections, & Planning
Sarah Backhouse, Water Use, Projections, & Planning
Sabrina Anderson, Water Use, Projections, & Planning

May 16, 2017

Mr. Jason Coleman
General Manager
High Plains Underground Water Conservation District No. 1
2930 Avenue Q
Lubbock, TX 79411

Dear Mr. Coleman:

Texas Water Code, Section 36.1084, Subsection (b) states that the Texas Water Development Board's (TWDB) Executive Administrator shall provide each groundwater conservation district and regional water planning group located wholly or partly in the groundwater management area with the modeled available groundwater in the management area based upon the desired future conditions adopted by the districts. This letter and the attached report (GAM Run 16-028 MAG) are in response to this directive.

District representatives in Groundwater Management Area 2 adopted desired future conditions for the Ogallala, Edwards-Trinity (High Plains), and Dockum aquifers on October 19, 2016. The TWDB received the desired future condition explanatory report and related material from the Groundwater Management Area 2 groundwater consultant, Dr. William Hutchison, on November 2, 2016.

Texas Water Code, Section 36.001, Subsection (25) defines modeled available groundwater as "the amount of water that the executive administrator determines may be produced on an average annual basis to achieve a desired future condition established under Section 36.108." We report modeled available groundwater estimates by aquifer, groundwater conservation district, county, regional water planning area, and river basin for use by groundwater conservation districts and for use in the regional water planning process.

I encourage open communication and coordination between groundwater conservation districts, regional water planning groups, and the TWDB to ensure that the modeled available groundwater reported in regional water plans and groundwater management plans are not in conflict. The estimates of modeled available groundwater are the pumping volumes that would have to occur to achieve the desired future conditions using the best available scientific tools. However, these estimates are based on assumptions of the magnitude and distribution of projected pumping in the aquifer. It is, therefore, important for groundwater conservation districts to monitor whether their management of pumping

Our Mission

To provide leadership, information, education, and support for planning, financial assistance, and outreach for the conservation and responsible development of water for Texas

Board Members

Bech Bruun, Chairman | Kathleen Jackson, Board Member | Peter Lake, Board Member
Jeff Walker, Executive Administrator

Jason Coleman, General Manager


May 16, 2017

Page 2

is achieving their desired future conditions. I encourage districts to continue to work with us to better define modeled available groundwater as additional information may help better assess responses of the aquifer to pumping and the distribution of pumping now and in the future.

Please contact Dr. Rima Petrossian of our Groundwater Technical Assistance staff at 512-936-2420 or rima.petrossian@twdb.texas.gov if you have any questions or need any further information.

Respectfully,



Jeff Walker

Executive Administrator

Attachment: GAM Run 16-028 MAG

c w/att.: William R. Hutchison, Groundwater Consultant
Kevin W. Krueger, Colorado River Municipal Water District
Kelly Davila, South Plains Association of Governments
Simone Kiel, Freese & Nichols, Inc.
Paula Jo Lemonds, HDR, Inc
L'Oreal Stepney, Deputy Director, Office of Water, Texas Commission on Environmental Quality
Kim Wilson, Texas Commission on Environmental Quality
Kelly Mills, Texas Commission on Environmental Quality
Robert Mace, Deputy Executive Administrator, Water Science and Conservation
Larry French, Groundwater Division
Temple McKinnon, Water Use, Projections, & Planning
Sarah Backhouse, Water Use, Projections, & Planning
Sabrina Anderson, Water Use, Projections, & Planning

May 16, 2017

Ms. Lori Barnes
District Manager
Llano Estacado Underground Water Conservation District
200 SE Avenue C
Seminole, TX 79360

Dear Ms. Barnes:

Texas Water Code, Section 36.1084, Subsection (b) states that the Texas Water Development Board's (TWDB) Executive Administrator shall provide each groundwater conservation district and regional water planning group located wholly or partly in the groundwater management area with the modeled available groundwater in the management area based upon the desired future conditions adopted by the districts. This letter and the attached report (GAM Run 16-028 MAG) are in response to this directive.

District representatives in Groundwater Management Area 2 adopted desired future conditions for the Ogallala, Edwards-Trinity (High Plains), and Dockum aquifers on October 19, 2016. The TWDB received the desired future condition explanatory report and related material from the Groundwater Management Area 2 groundwater consultant, Dr. William Hutchison, on November 2, 2016.

Texas Water Code, Section 36.001, Subsection (25) defines modeled available groundwater as "the amount of water that the executive administrator determines may be produced on an average annual basis to achieve a desired future condition established under Section 36.108." We report modeled available groundwater estimates by aquifer, groundwater conservation district, county, regional water planning area, and river basin for use by groundwater conservation districts and for use in the regional water planning process.

I encourage open communication and coordination between groundwater conservation districts, regional water planning groups, and the TWDB to ensure that the modeled available groundwater reported in regional water plans and groundwater management plans are not in conflict. The estimates of modeled available groundwater are the pumping volumes that would have to occur to achieve the desired future conditions using the best available scientific tools. However, these estimates are based on assumptions of the magnitude and distribution of projected pumping in the aquifer. It is, therefore, important for groundwater conservation districts to monitor whether their management of pumping

Our Mission

To provide leadership, information, education, and support for planning, financial assistance, and outreach for the conservation and responsible development of water for Texas

Board Members

Bech Bruun, Chairman | Kathleen Jackson, Board Member | Peter Lake, Board Member
Jeff Walker, Executive Administrator

Lori Barnes, District Manager
May 16, 2017
Page 2

is achieving their desired future conditions. I encourage districts to continue to work with us to better define modeled available groundwater as additional information may help better assess responses of the aquifer to pumping and the distribution of pumping now and in the future.

Please contact Dr. Rima Petrossian of our Groundwater Technical Assistance staff at 512-936-2420 or rima.petrossian@twdb.texas.gov if you have any questions or need any further information.

Respectfully,



Jeff Walker
Executive Administrator

Attachment: GAM Run 16-028 MAG

c w/att.: William R. Hutchison, Groundwater Consultant
Kevin W. Krueger, Colorado River Municipal Water District
Kelly Davila, South Plains Association of Governments
Simone Kiel, Freese & Nichols, Inc.
Paula Jo Lemonds, HDR, Inc
L'Oreal Stepney, Deputy Director, Office of Water, Texas Commission on Environmental Quality
Kim Wilson, Texas Commission on Environmental Quality
Kelly Mills, Texas Commission on Environmental Quality
Robert Mace, Deputy Executive Administrator, Water Science and Conservation
Larry French, Groundwater Division
Temple McKinnon, Water Use, Projections, & Planning
Sarah Backhouse, Water Use, Projections, & Planning
Sabrina Anderson, Water Use, Projections, & Planning

May 16, 2017

Ms. Deanya Williams
Acting General Manager
Mesa Underground Water Conservation District
P.O. Box 497
Lamesa, TX 79331-0497

Dear Ms. Williams:

Texas Water Code, Section 36.1084, Subsection (b) states that the Texas Water Development Board's (TWDB) Executive Administrator shall provide each groundwater conservation district and regional water planning group located wholly or partly in the groundwater management area with the modeled available groundwater in the management area based upon the desired future conditions adopted by the districts. This letter and the attached report (GAM Run 16-028 MAG) are in response to this directive.

District representatives in Groundwater Management Area 2 adopted desired future conditions for the Ogallala, Edwards-Trinity (High Plains), and Dockum aquifers on October 19, 2016. The TWDB received the desired future condition explanatory report and related material from the Groundwater Management Area 2 groundwater consultant, Dr. William Hutchison, on November 2, 2016.

Texas Water Code, Section 36.001, Subsection (25) defines modeled available groundwater as "the amount of water that the executive administrator determines may be produced on an average annual basis to achieve a desired future condition established under Section 36.108." We report modeled available groundwater estimates by aquifer, groundwater conservation district, county, regional water planning area, and river basin for use by groundwater conservation districts and for use in the regional water planning process.

I encourage open communication and coordination between groundwater conservation districts, regional water planning groups, and the TWDB to ensure that the modeled available groundwater reported in regional water plans and groundwater management plans are not in conflict. The estimates of modeled available groundwater are the pumping volumes that would have to occur to achieve the desired future conditions using the best available scientific tools. However, these estimates are based on assumptions of the magnitude and distribution of projected pumping in the aquifer. It is, therefore, important for groundwater conservation districts to monitor whether their management of pumping

Our Mission

To provide leadership, information, education, and support for planning, financial assistance, and outreach for the conservation and responsible development of water for Texas

Board Members

Bech Bruun, Chairman | Kathleen Jackson, Board Member | Peter Lake, Board Member
Jeff Walker, Executive Administrator

Deanya Williams, Acting General Manager


May 16, 2017

Page 2

is achieving their desired future conditions. I encourage districts to continue to work with us to better define modeled available groundwater as additional information may help better assess responses of the aquifer to pumping and the distribution of pumping now and in the future.

Please contact Dr. Rima Petrossian of our Groundwater Technical Assistance staff at 512-936-2420 or rima.petrossian@twdb.texas.gov if you have any questions or need any further information.

Respectfully,



Jeff Walker

Executive Administrator

Attachment: GAM Run 16-028 MAG

c w/att.: William R. Hutchison, Groundwater Consultant
Kevin W. Krueger, Colorado River Municipal Water District
Kelly Davila, South Plains Association of Governments
Simone Kiel, Freese & Nichols, Inc.
Paula Jo Lemonds, HDR, Inc
L'Oreal Stepney, Deputy Director, Office of Water, Texas Commission on Environmental Quality
Kim Wilson, Texas Commission on Environmental Quality
Kelly Mills, Texas Commission on Environmental Quality
Robert Mace, Deputy Executive Administrator, Water Science and Conservation
Larry French, Groundwater Division
Temple McKinnon, Water Use, Projections, & Planning
Sarah Backhouse, Water Use, Projections, & Planning
Sabrina Anderson, Water Use, Projections, & Planning

May 16, 2017

Ms. Donna Springer
General Manager
Permian Basin Underground Water Conservation District
P.O. Box 1314
Stanton, TX 79782

Dear Ms. Springer:

Texas Water Code, Section 36.1084, Subsection (b) states that the Texas Water Development Board's (TWDB) Executive Administrator shall provide each groundwater conservation district and regional water planning group located wholly or partly in the groundwater management area with the modeled available groundwater in the management area based upon the desired future conditions adopted by the districts. This letter and the attached report (GAM Run 16-028 MAG) are in response to this directive.

District representatives in Groundwater Management Area 2 adopted desired future conditions for the Ogallala, Edwards-Trinity (High Plains), and Dockum aquifers on October 19, 2016. The TWDB received the desired future condition explanatory report and related material from the Groundwater Management Area 2 groundwater consultant, Dr. William Hutchison, on November 2, 2016.

Texas Water Code, Section 36.001, Subsection (25) defines modeled available groundwater as "the amount of water that the executive administrator determines may be produced on an average annual basis to achieve a desired future condition established under Section 36.108." We report modeled available groundwater estimates by aquifer, groundwater conservation district, county, regional water planning area, and river basin for use by groundwater conservation districts and for use in the regional water planning process.

I encourage open communication and coordination between groundwater conservation districts, regional water planning groups, and the TWDB to ensure that the modeled available groundwater reported in regional water plans and groundwater management plans are not in conflict. The estimates of modeled available groundwater are the pumping volumes that would have to occur to achieve the desired future conditions using the best available scientific tools. However, these estimates are based on assumptions of the magnitude and distribution of projected pumping in the aquifer. It is, therefore, important for groundwater conservation districts to monitor whether their management of pumping

Our Mission

To provide leadership, information, education, and support for planning, financial assistance, and outreach for the conservation and responsible development of water for Texas

Board Members


Bech Bruun, Chairman | Kathleen Jackson, Board Member | Peter Lake, Board Member

Jeff Walker, Executive Administrator

is achieving their desired future conditions. I encourage districts to continue to work with us to better define modeled available groundwater as additional information may help better assess responses of the aquifer to pumping and the distribution of pumping now and in the future.

Please contact Dr. Rima Petrossian of our Groundwater Technical Assistance staff at 512-936-2420 or rima.petrossian@twdb.texas.gov if you have any questions or need any further information.

Respectfully,



Jeff Walker
Executive Administrator

Attachment: GAM Run 16-028 MAG

c w/att.: William R. Hutchison, Groundwater Consultant
Kevin W. Krueger, Colorado River Municipal Water District
Kelly Davila, South Plains Association of Governments
Simone Kiel, Freese & Nichols, Inc.
Paula Jo Lemonds, HDR, Inc
L'Oreal Stepney, Deputy Director, Office of Water, Texas Commission on Environmental Quality
Kim Wilson, Texas Commission on Environmental Quality
Kelly Mills, Texas Commission on Environmental Quality
Robert Mace, Deputy Executive Administrator, Water Science and Conservation
Larry French, Groundwater Division
Temple McKinnon, Water Use, Projections, & Planning
Sarah Backhouse, Water Use, Projections, & Planning
Sabrina Anderson, Water Use, Projections, & Planning

May 16, 2017

Ms. Amber Blount
District Manager
Sandy Land Underground Water Conservation District
P.O. Box 130
Plains, TX 79355

Dear Ms. Blount:

Texas Water Code, Section 36.1084, Subsection (b) states that the Texas Water Development Board's (TWDB) Executive Administrator shall provide each groundwater conservation district and regional water planning group located wholly or partly in the groundwater management area with the modeled available groundwater in the management area based upon the desired future conditions adopted by the districts. This letter and the attached report (GAM Run 16-028 MAG) are in response to this directive.

District representatives in Groundwater Management Area 2 adopted desired future conditions for the Ogallala, Edwards-Trinity (High Plains), and Dockum aquifers on October 19, 2016. The TWDB received the desired future condition explanatory report and related material from the Groundwater Management Area 2 groundwater consultant, Dr. William Hutchison, on November 2, 2016.

Texas Water Code, Section 36.001, Subsection (25) defines modeled available groundwater as "the amount of water that the executive administrator determines may be produced on an average annual basis to achieve a desired future condition established under Section 36.108." We report modeled available groundwater estimates by aquifer, groundwater conservation district, county, regional water planning area, and river basin for use by groundwater conservation districts and for use in the regional water planning process.

I encourage open communication and coordination between groundwater conservation districts, regional water planning groups, and the TWDB to ensure that the modeled available groundwater reported in regional water plans and groundwater management plans are not in conflict. The estimates of modeled available groundwater are the pumping volumes that would have to occur to achieve the desired future conditions using the best available scientific tools. However, these estimates are based on assumptions of the magnitude and distribution of projected pumping in the aquifer. It is, therefore, important for groundwater conservation districts to monitor whether their management of pumping

Our Mission

To provide leadership, information, education, and support for planning, financial assistance, and outreach for the conservation and responsible development of water for Texas

Board Members

Bech Bruun, Chairman | Kathleen Jackson, Board Member | Peter Lake, Board Member

Jeff Walker, Executive Administrator

Amber Blount, District Manager

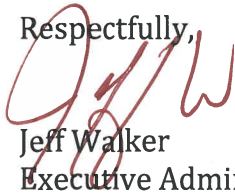
May 16, 2017

Page 2

is achieving their desired future conditions. I encourage districts to continue to work with us to better define modeled available groundwater as additional information may help better assess responses of the aquifer to pumping and the distribution of pumping now and in the future.

Please contact Dr. Rima Petrossian of our Groundwater Technical Assistance staff at 512-936-2420 or rima.petrossian@twdb.texas.gov if you have any questions or need any further information.

Respectfully,



Jeff Walker

Executive Administrator

Attachment: GAM Run 16-028 MAG

c w/att.: William R. Hutchison, Groundwater Consultant
Kevin W. Krueger, Colorado River Municipal Water District
Kelly Davila, South Plains Association of Governments
Simone Kiel, Freese & Nichols, Inc.
Paula Jo Lemonds, HDR, Inc
L'Oreal Stepney, Deputy Director, Office of Water, Texas Commission on Environmental Quality
Kim Wilson, Texas Commission on Environmental Quality
Kelly Mills, Texas Commission on Environmental Quality
Robert Mace, Deputy Executive Administrator, Water Science and Conservation
Larry French, Groundwater Division
Temple McKinnon, Water Use, Projections, & Planning
Sarah Backhouse, Water Use, Projections, & Planning
Sabrina Anderson, Water Use, Projections, & Planning

May 16, 2017

Ms. Lindy Harris
Manager
South Plains Underground Water Conservation District
P.O. Box 986
Brownfield, TX 79316

Dear Ms. Harris:

Texas Water Code, Section 36.1084, Subsection (b) states that the Texas Water Development Board's (TWDB) Executive Administrator shall provide each groundwater conservation district and regional water planning group located wholly or partly in the groundwater management area with the modeled available groundwater in the management area based upon the desired future conditions adopted by the districts. This letter and the attached report (GAM Run 16-028 MAG) are in response to this directive.

District representatives in Groundwater Management Area 2 adopted desired future conditions for the Ogallala, Edwards-Trinity (High Plains), and Dockum aquifers on October 19, 2016. The TWDB received the desired future condition explanatory report and related material from the Groundwater Management Area 2 groundwater consultant, Dr. William Hutchison, on November 2, 2016.

Texas Water Code, Section 36.001, Subsection (25) defines modeled available groundwater as "the amount of water that the executive administrator determines may be produced on an average annual basis to achieve a desired future condition established under Section 36.108." We report modeled available groundwater estimates by aquifer, groundwater conservation district, county, regional water planning area, and river basin for use by groundwater conservation districts and for use in the regional water planning process.

I encourage open communication and coordination between groundwater conservation districts, regional water planning groups, and the TWDB to ensure that the modeled available groundwater reported in regional water plans and groundwater management plans are not in conflict. The estimates of modeled available groundwater are the pumping volumes that would have to occur to achieve the desired future conditions using the best available scientific tools. However, these estimates are based on assumptions of the magnitude and distribution of projected pumping in the aquifer. It is, therefore, important for groundwater conservation districts to monitor whether their management of pumping

Our Mission : **Board Members**

To provide leadership, information, education, and support for planning, financial assistance, and outreach for the conservation and responsible development of water for Texas

:
: Bech Bruun, Chairman | Kathleen Jackson, Board Member | Peter Lake, Board Member
:
: Jeff Walker, Executive Administrator

Lindy Harris, Manager


May 16, 2017

Page 2

is achieving their desired future conditions. I encourage districts to continue to work with us to better define modeled available groundwater as additional information may help better assess responses of the aquifer to pumping and the distribution of pumping now and in the future.

Please contact Dr. Rima Petrossian of our Groundwater Technical Assistance staff at 512-936-2420 or rima.petrossian@twdb.texas.gov if you have any questions or need any further information.

Respectfully,



Jeff Walker
Executive Administrator

Attachment: GAM Run 16-028 MAG

c w/att.: William R. Hutchison, Groundwater Consultant
Kevin W. Krueger, Colorado River Municipal Water District
Kelly Davila, South Plains Association of Governments
Simone Kiel, Freese & Nichols, Inc.
Paula Jo Lemonds, HDR, Inc
L'Oreal Stepney, Deputy Director, Office of Water, Texas Commission on Environmental Quality
Kim Wilson, Texas Commission on Environmental Quality
Kelly Mills, Texas Commission on Environmental Quality
Robert Mace, Deputy Executive Administrator, Water Science and Conservation
Larry French, Groundwater Division
Temple McKinnon, Water Use, Projections, & Planning
Sarah Backhouse, Water Use, Projections, & Planning
Sabrina Anderson, Water Use, Projections, & Planning

May 16, 2017

John Grant
Region F Regional Water Planning Group Chair
c/o Colorado River Municipal Water District
P.O. Box 869
Big Spring, TX 79721

Dear Mr. Grant:

Texas Water Code, Section 36.1084, Subsection (b) states that the Texas Water Development Board's (TWDB) Executive Administrator shall provide each groundwater conservation district and regional water planning group located wholly or partly in the groundwater management area with the modeled available groundwater in the management area based upon the desired future conditions adopted by the districts. This letter and the attached report (GAM Run 16-028 MAG) are in response to this directive.

District representatives in Groundwater Management Area 2 adopted desired future conditions for the Ogallala, Edwards-Trinity (High Plains), and Dockum aquifers on October 19, 2016. The TWDB received the desired future condition explanatory report and related material from the Groundwater Management Area 2 groundwater consultant, Dr. William Hutchison, on November 2, 2016.

Texas Water Code, Section 36.001, Subsection (25) defines modeled available groundwater as "the amount of water that the executive administrator determines may be produced on an average annual basis to achieve a desired future condition established under Section 36.108." We report modeled available groundwater estimates by aquifer, groundwater conservation district, county, regional water planning area, and river basin for use by groundwater conservation districts and for use in the regional water planning process.

I encourage open communication and coordination between groundwater conservation districts, regional water planning groups, and the TWDB to ensure that the modeled available groundwater reported in regional water plans and groundwater management plans are not in conflict. The estimates of modeled available groundwater are the pumping volumes that would have to occur to achieve the desired future conditions using the best available scientific tools. However, these estimates are based on assumptions of the magnitude and distribution of projected pumping in the aquifer. It is, therefore, important for groundwater conservation districts to monitor whether their management of pumping

Our Mission

To provide leadership, information, education, and support for planning, financial assistance, and outreach for the conservation and responsible development of water for Texas

Board Members

Bech Bruun, Chairman | Kathleen Jackson, Board Member | Peter Lake, Board Member
Jeff Walker, Executive Administrator

John Grant, Chair

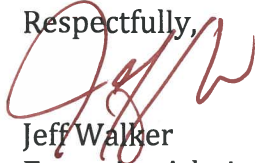
May 16, 2017

Page 2

is achieving their desired future conditions. I encourage districts to continue to work with us to better define modeled available groundwater as additional information may help better assess responses of the aquifer to pumping and the distribution of pumping now and in the future.

Please contact Dr. Rima Petrossian of our Groundwater Technical Assistance staff at 512-936-2420 or rima.petrossian@twdb.texas.gov if you have any questions or need any further information.

Respectfully,



Jeff Walker

Executive Administrator

Attachment: GAM Run 16-028 MAG

c w/att.: William R. Hutchison, Groundwater Consultant
Kevin W. Krueger, Colorado River Municipal Water District
Kelly Davila, South Plains Association of Governments
Simone Kiel, Freese & Nichols, Inc.
Paula Jo Lemonds, HDR, Inc
L'Oreal Stepney, Deputy Director, Office of Water, Texas Commission on Environmental Quality
Kim Wilson, Texas Commission on Environmental Quality
Kelly Mills, Texas Commission on Environmental Quality
Robert Mace, Deputy Executive Administrator, Water Science and Conservation
Larry French, Groundwater Division
Temple McKinnon, Water Use, Projections, & Planning
Sarah Backhouse, Water Use, Projections, & Planning
Sabrina Anderson, Water Use, Projections, & Planning

May 16, 2017

Aubrey Spear
Llano Estacado Regional Water Planning Group Chair
c/o City of Lubbock
P.O. Box 2000
Lubbock, TX 79457

Dear Ms. Spear:

Texas Water Code, Section 36.1084, Subsection (b) states that the Texas Water Development Board's (TWDB) Executive Administrator shall provide each groundwater conservation district and regional water planning group located wholly or partly in the groundwater management area with the modeled available groundwater in the management area based upon the desired future conditions adopted by the districts. This letter and the attached report (GAM Run 16-028 MAG) are in response to this directive.

District representatives in Groundwater Management Area 2 adopted desired future conditions for the Ogallala, Edwards-Trinity (High Plains), and Dockum aquifers on October 19, 2016. The TWDB received the desired future condition explanatory report and related material from the Groundwater Management Area 2 groundwater consultant, Dr. William Hutchison, on November 2, 2016.

Texas Water Code, Section 36.001, Subsection (25) defines modeled available groundwater as "the amount of water that the executive administrator determines may be produced on an average annual basis to achieve a desired future condition established under Section 36.108." We report modeled available groundwater estimates by aquifer, groundwater conservation district, county, regional water planning area, and river basin for use by groundwater conservation districts and for use in the regional water planning process.

I encourage open communication and coordination between groundwater conservation districts, regional water planning groups, and the TWDB to ensure that the modeled available groundwater reported in regional water plans and groundwater management plans are not in conflict. The estimates of modeled available groundwater are the pumping volumes that would have to occur to achieve the desired future conditions using the best available scientific tools. However, these estimates are based on assumptions of the magnitude and distribution of projected pumping in the aquifer. It is, therefore, important for groundwater conservation districts to monitor whether their management of pumping

Our Mission

To provide leadership, information, education, and support for planning, financial assistance, and outreach for the conservation and responsible development of water for Texas

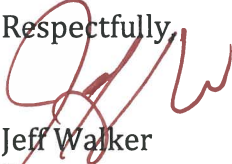
Board Members

Bech Bruun, Chairman | Kathleen Jackson, Board Member | Peter Lake, Board Member

Jeff Walker, Executive Administrator

is achieving their desired future conditions. I encourage districts to continue to work with us to better define modeled available groundwater as additional information may help better assess responses of the aquifer to pumping and the distribution of pumping now and in the future.

Please contact Dr. Rima Petrossian of our Groundwater Technical Assistance staff at 512-936-2420 or rima.petrossian@twdb.texas.gov if you have any questions or need any further information.

Respectfully,

Jeff Walker
Executive Administrator

Attachment: GAM Run 16-028 MAG

c w/att.: William R. Hutchison, Groundwater Consultant
Kevin W. Krueger, Colorado River Municipal Water District
Kelly Davila, South Plains Association of Governments
Simone Kiel, Freese & Nichols, Inc.
Paula Jo Lemonds, HDR, Inc
L'Oreal Stepney, Deputy Director, Office of Water, Texas Commission on Environmental Quality
Kim Wilson, Texas Commission on Environmental Quality
Kelly Mills, Texas Commission on Environmental Quality
Robert Mace, Deputy Executive Administrator, Water Science and Conservation
Larry French, Groundwater Division
Temple McKinnon, Water Use, Projections, & Planning
Sarah Backhouse, Water Use, Projections, & Planning
Sabrina Anderson, Water Use, Projections, & Planning